

LEESBURG

PIKE

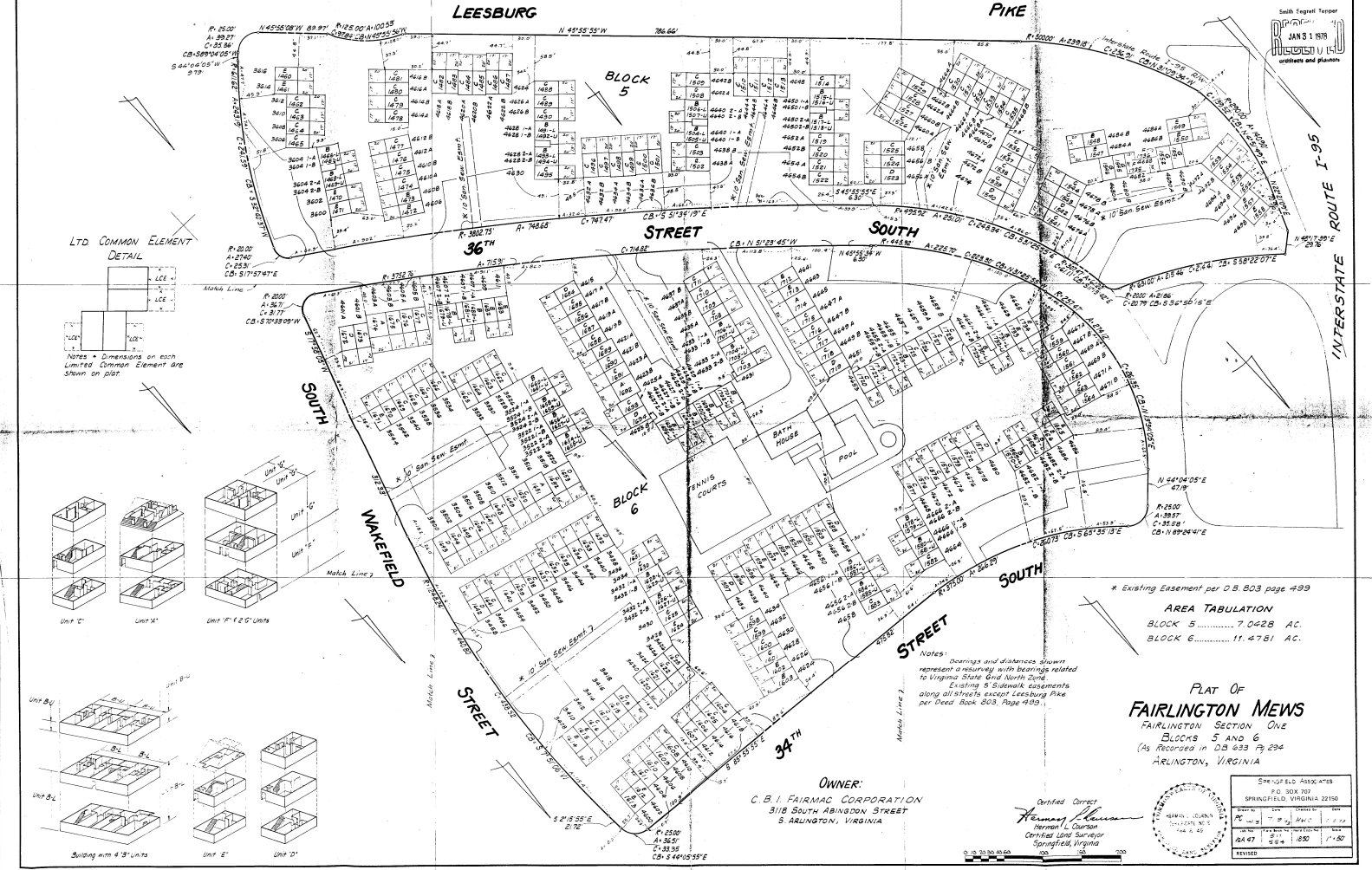
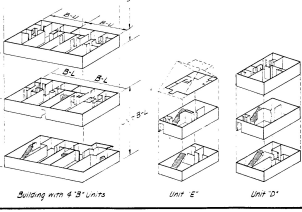
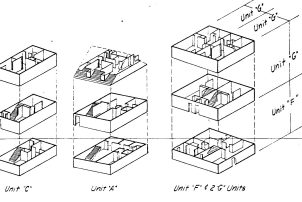
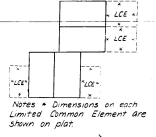
ROUTE I-95
 INTERSTATE

BLOCK 5

BLOCK 6

BLOCK 6

LTD COMMON ELEMENT
 DETAIL



* Existing Easement per D.B. 803 page 499

AREA TABULATION

BLOCK 5	7.0428 AC.
BLOCK 6	11.4781 AC.

Notes:
 Drawings and distance shown represent a resurvey with bearings related to Virginia State Grid North and Existing Easements along all streets except Leesburg Pike per Record Book 803, Page 499.

PLAT OF
FAIRLINGTON MEWS
 FAIRLINGTON SECTION ONE
 BLOCKS 5 AND 6
 (As Recorded in D.B. 833 Pg. 294
 ARLINGTON, VIRGINIA)

OWNER:
 C. B. I. FAIRMAC CORPORATION
 3118 SOUTH ARLINGTON STREET
 ARLINGTON, VIRGINIA

Verified Correct
Harvey L. Curson
 Harvey L. Curson
 Certified Land Surveyor
 Springfield, Virginia

SPRINGFIELD, VIRGINIA

DATE	BY	REVISION
6/27
6/27
6/27

REVISED